



Start: Heber City, UT US

End: Deer Valley, UT US









Notes:



Directions

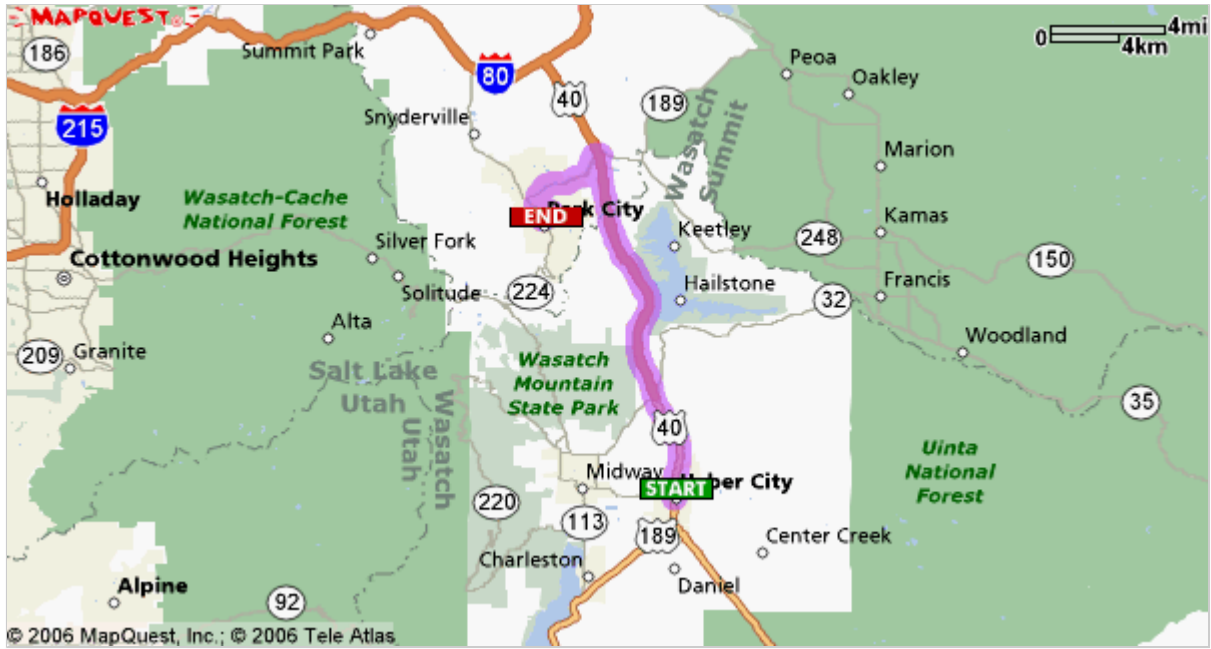
Distance

Total Est. Time: 24 minutes **Total Est. Distance:** 17.94 miles

- | | | |
|---|---|------------|
|  | 1: Start out going WEST on E 100 S toward S MAIN ST / US-189 / US-40. | <0.1 miles |
|  | 2: Turn RIGHT onto S MAIN ST / US-189 / US-40. Continue to follow US-40 W. | 12.7 miles |
|  | 3: Take EXIT 4 toward PARK CITY / KAMAS / FRANCIS. | 0.3 miles |
|  | 4: Turn LEFT onto UT-248. | 2.7 miles |
|  | 5: Turn LEFT onto BONANZA DR. | 0.4 miles |
|  | 6: Turn LEFT onto UT-224 / DEER VALLEY DR. | 0.5 miles |
|  | 7: Turn LEFT onto AERIE DR. | 1.0 miles |
|  | 8: End at Deer Valley, UT US | |

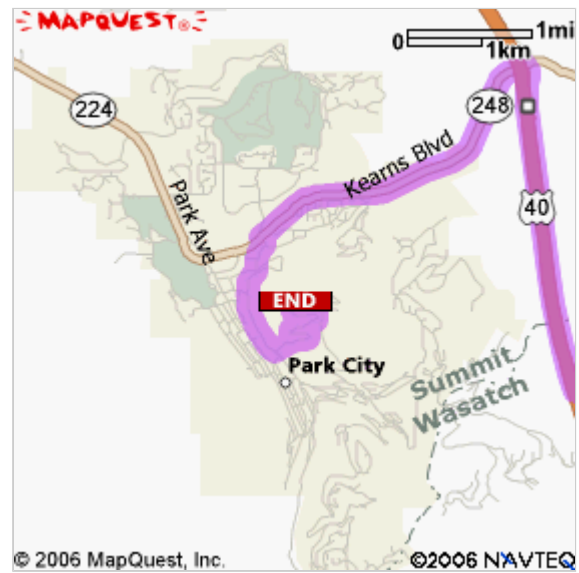
Total Est. Time: 24 minutes **Total Est. Distance:** 17.94 miles

 [Map out great hotel rates on Orbitz](#)



Start:
Heber City, UT US

End:
Deer Valley, UT US



All rights reserved. Use Subject to License/Copyright
 These directions are informational only. No representation is made or warranty given as to their content, road conditions or route usability or expeditiousness. User assumes all risk of use. MapQuest and its suppliers assume no responsibility for any loss or delay resulting from such use.